

## Annex B - Route maps of council-supported bus services being re-tendered in 2019.

Maps can also be viewed online at <https://drive.google.com/open?id=1-KNTh91hAOWKS2kJbTDCNoPLKYxmMCpS>

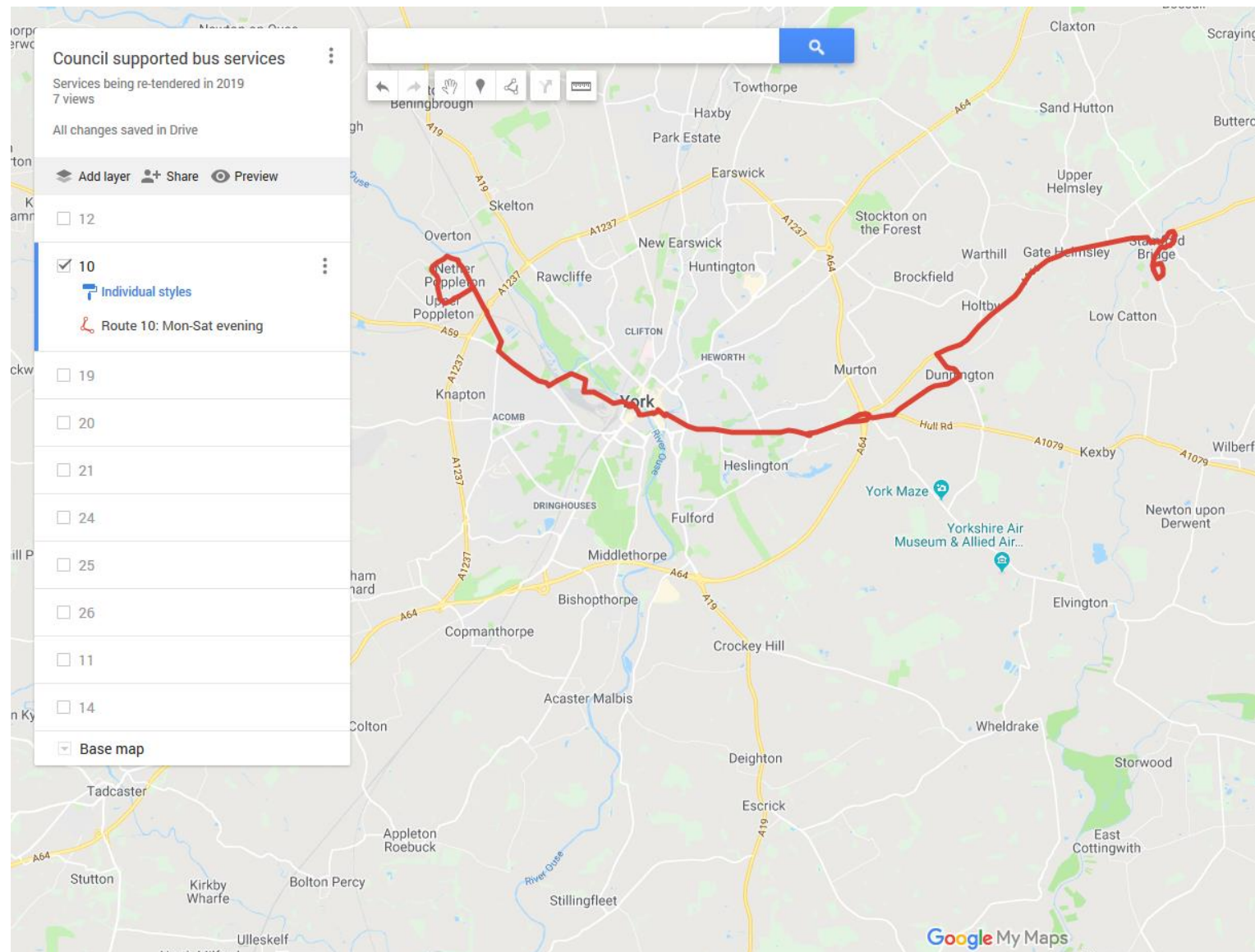


Figure 1: Service 10 (Mon-Sat evenings)

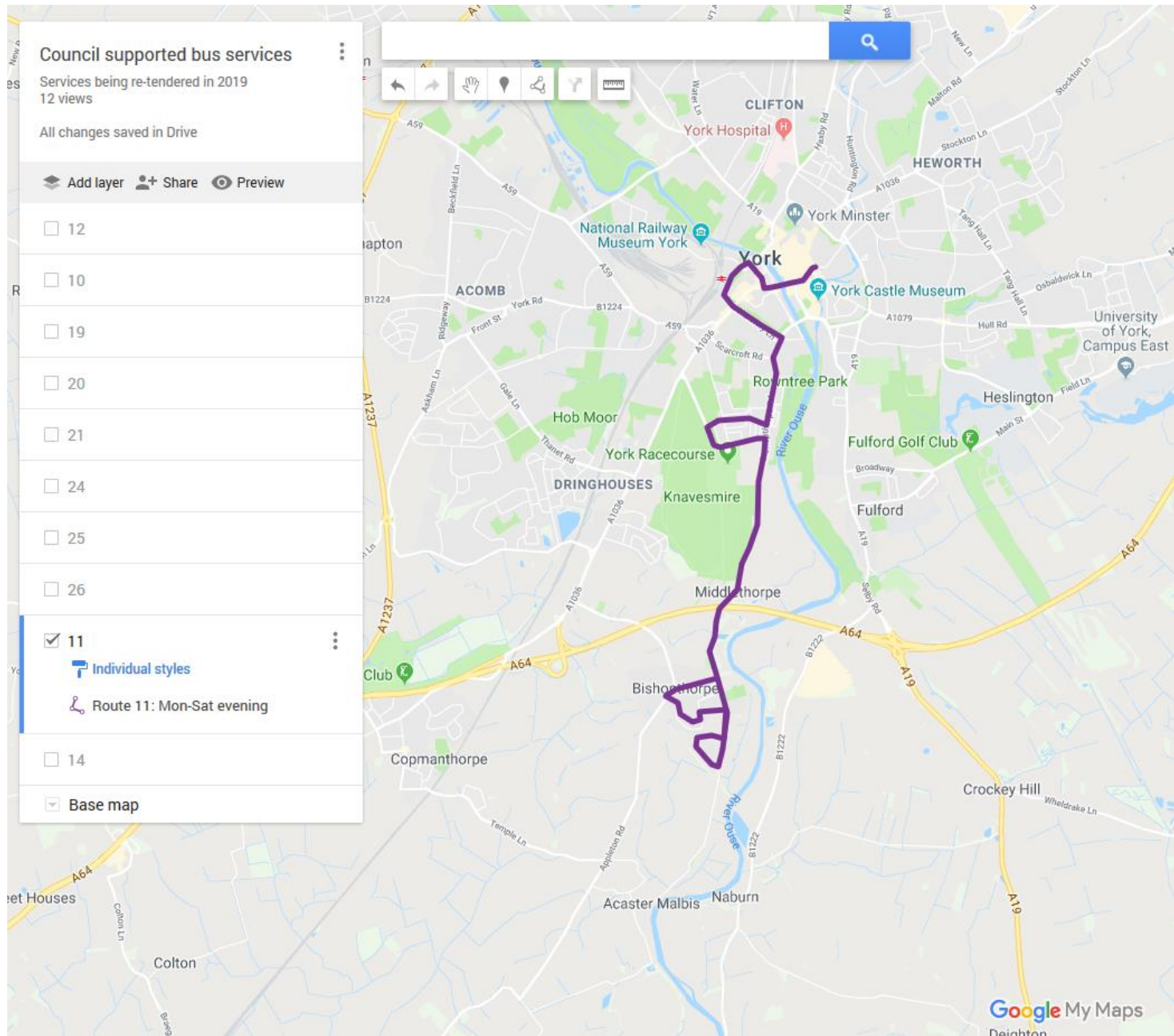


Figure 2: Service 11 (Mon-Sat evenings)

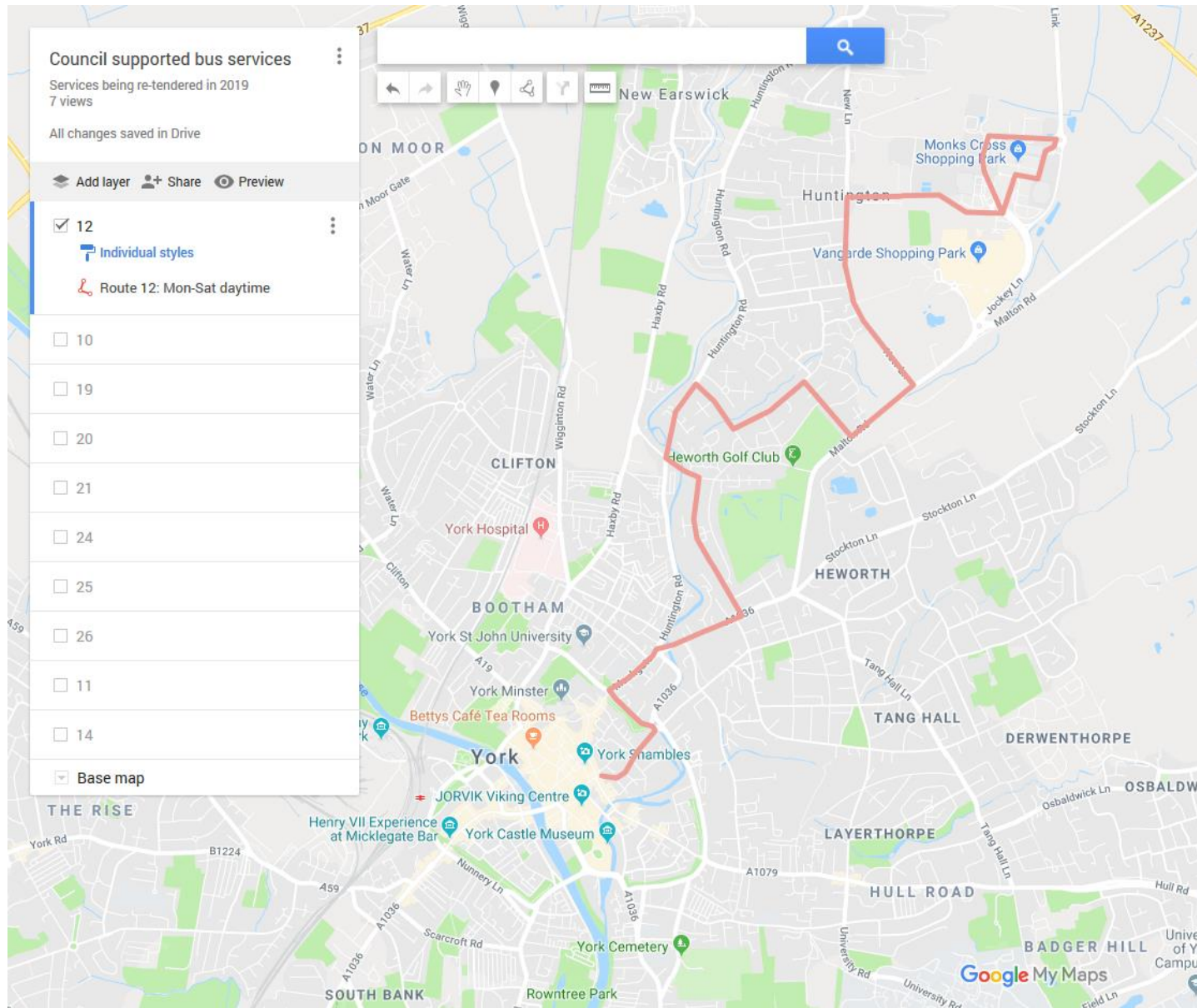


Figure 3: Service 12 (Mon-Sat daytimes)- supported section is between Malton Rd and Monks Cross.



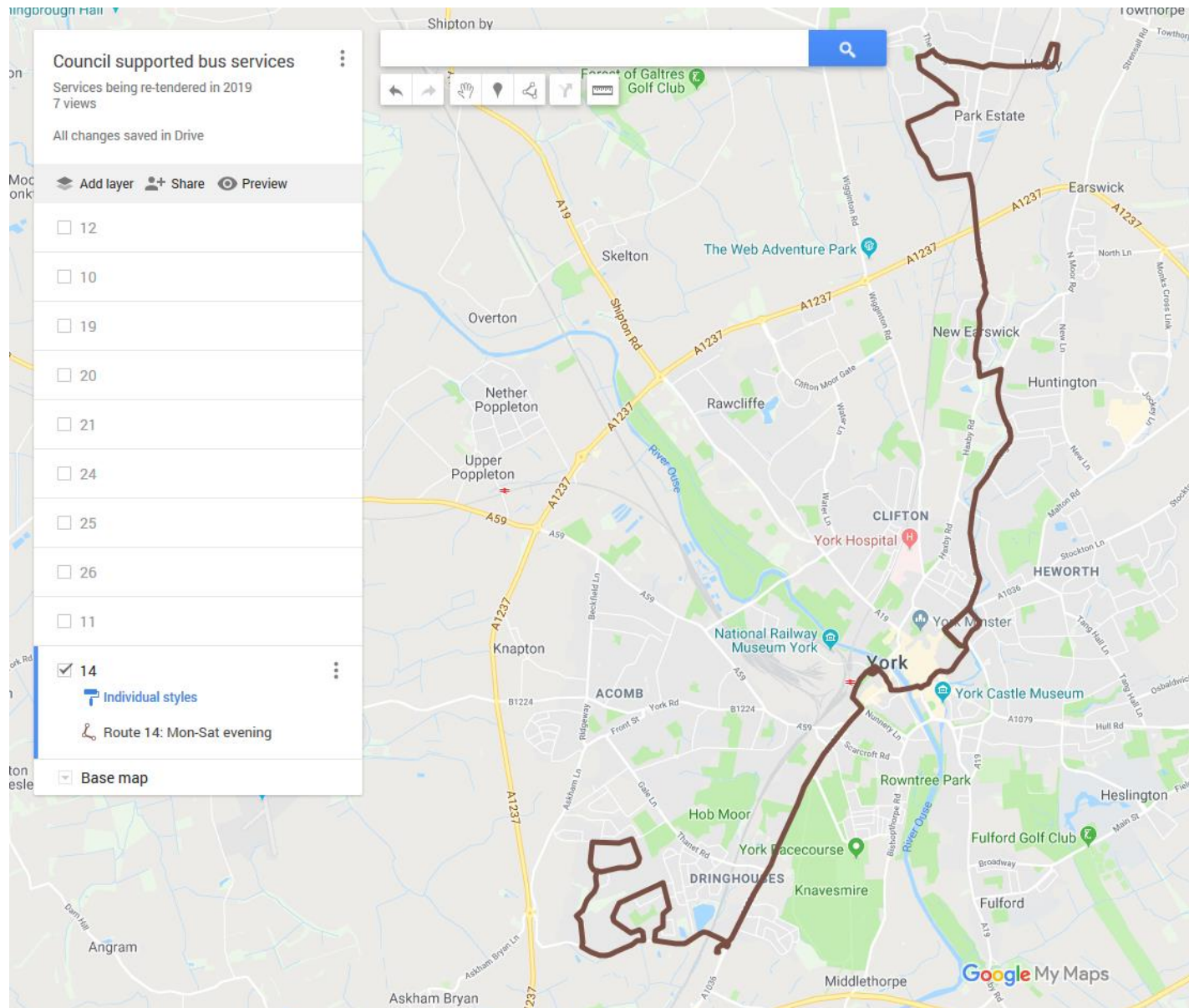


Figure 4: Service 14 (Mon-Sat evenings)

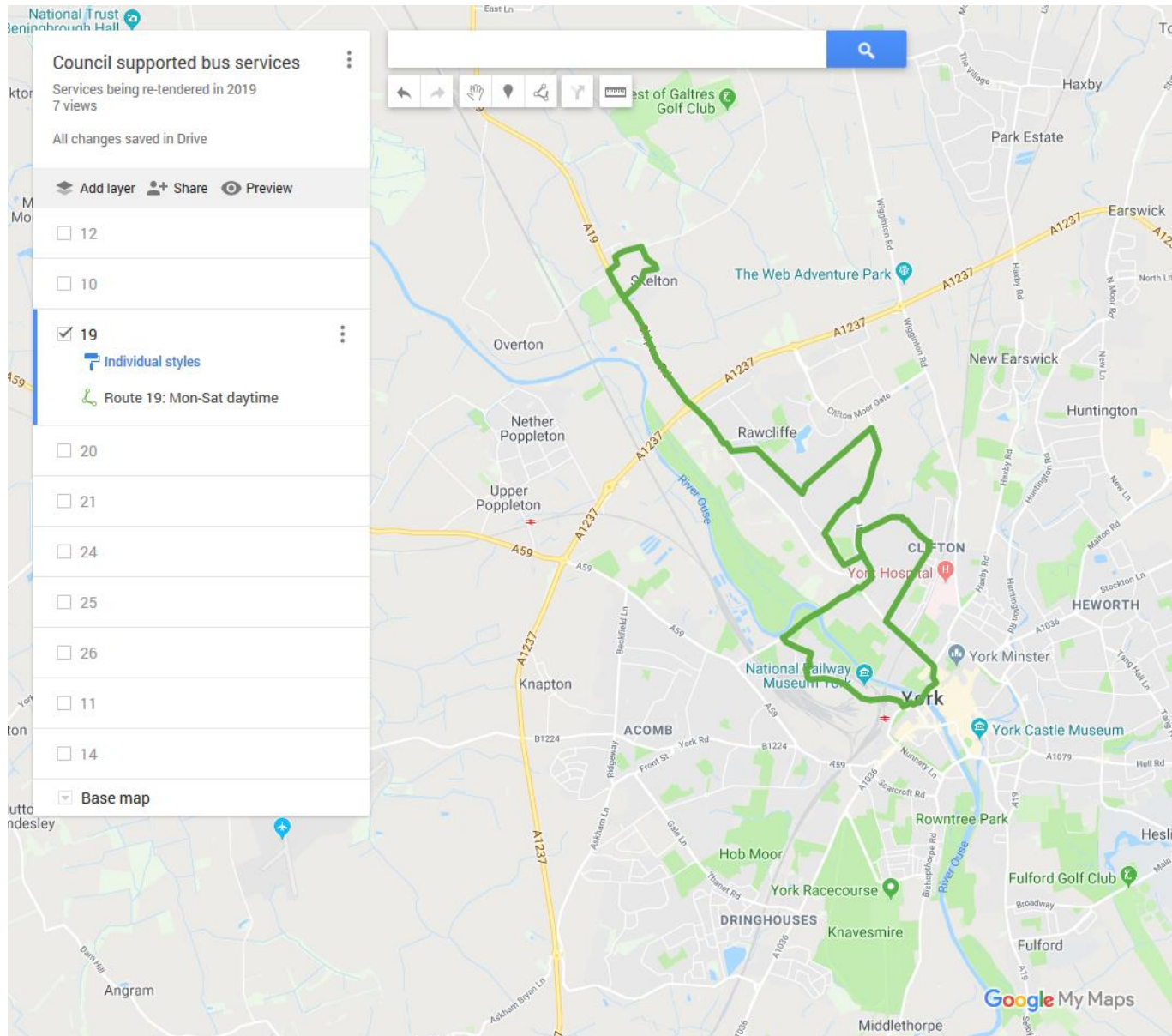


Figure 5: Service 19 (Mon-Sat daytimes)

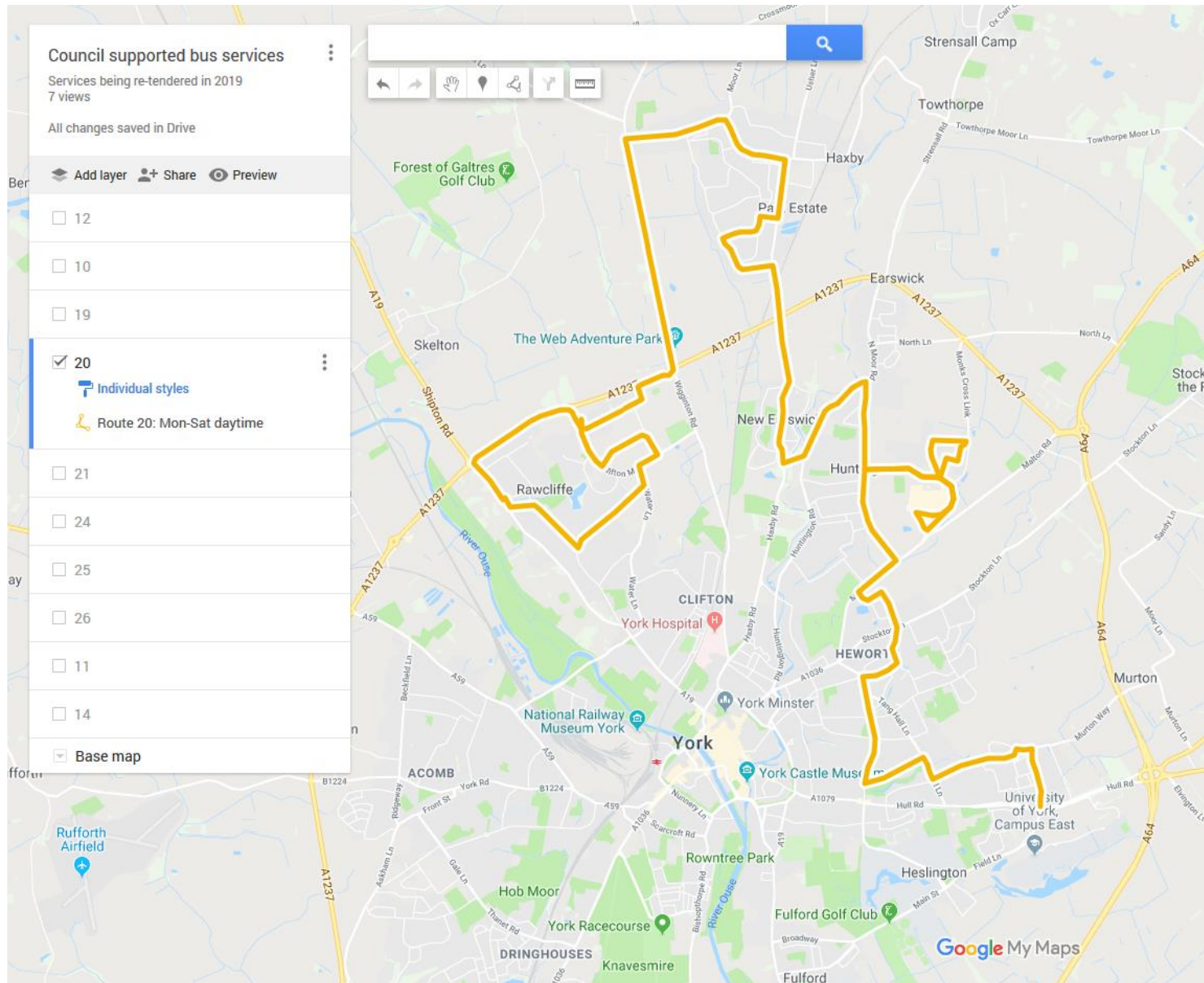


Figure 6: Service 20 (Mon-Sat daytimes). The section between Heworth and Osbaldwick only operates at school start/finish times.



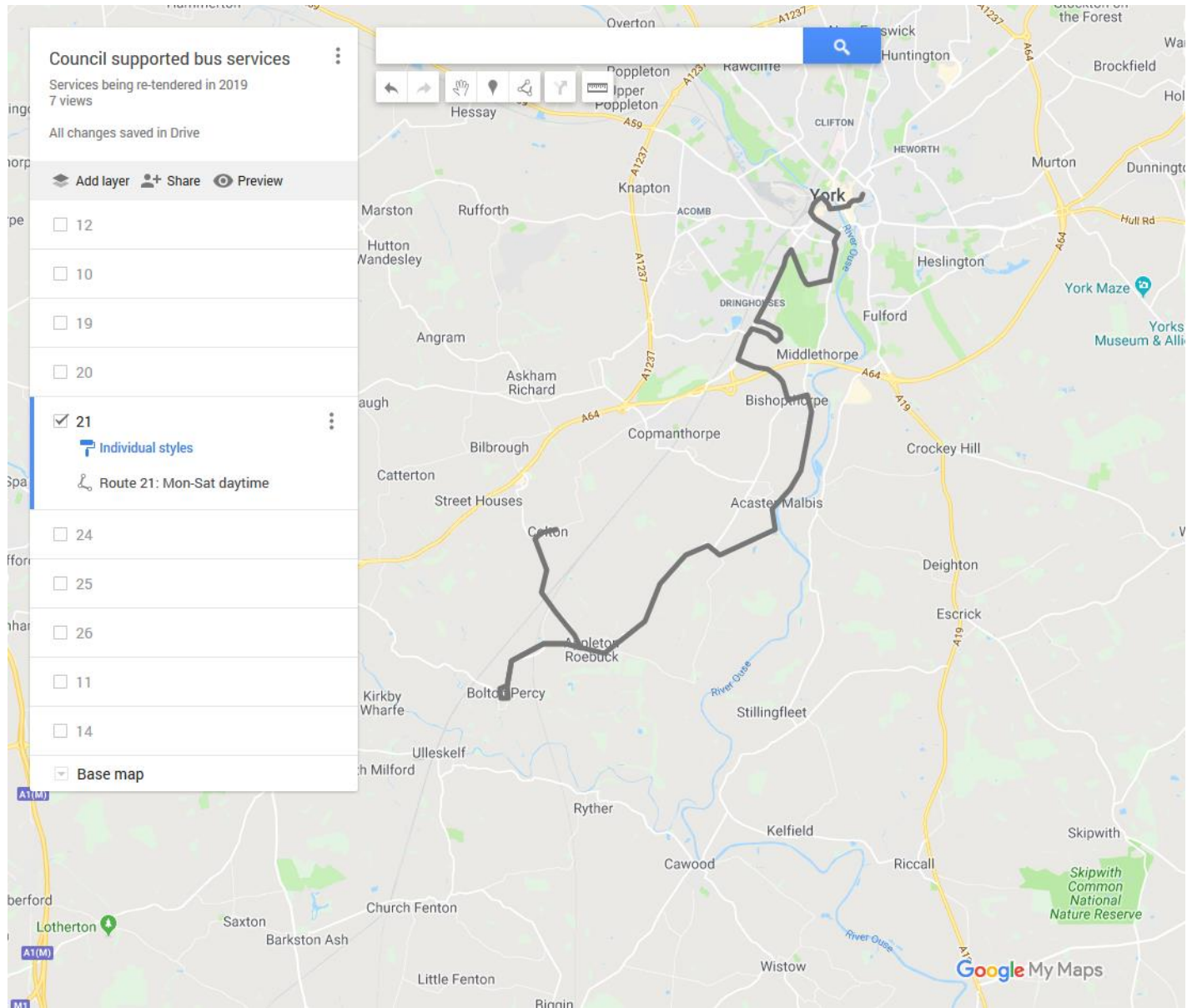


Figure 7: Service 21 (Mon-Sat daytimes)

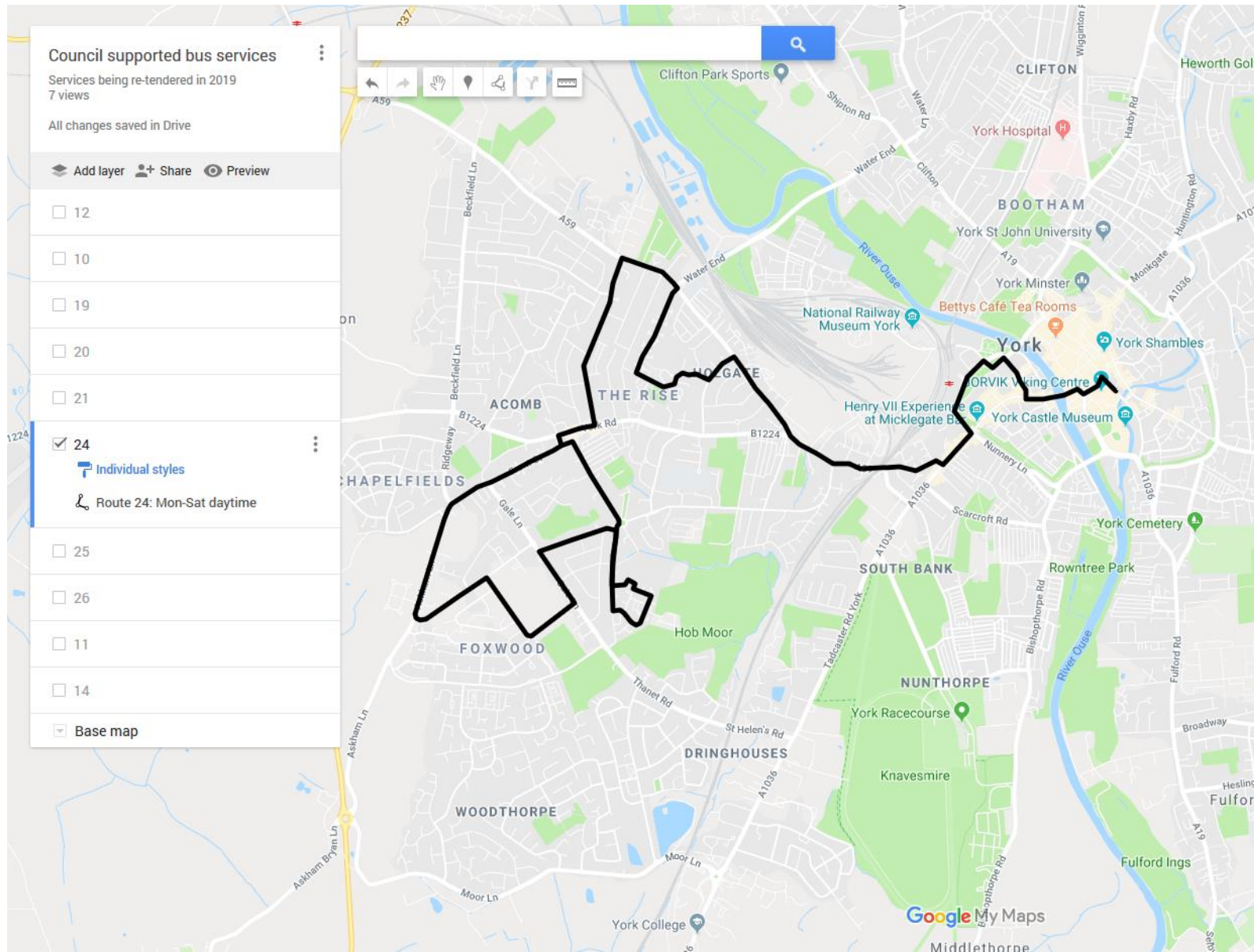


Figure 8: Service 24 (Mon-Sat daytimes)



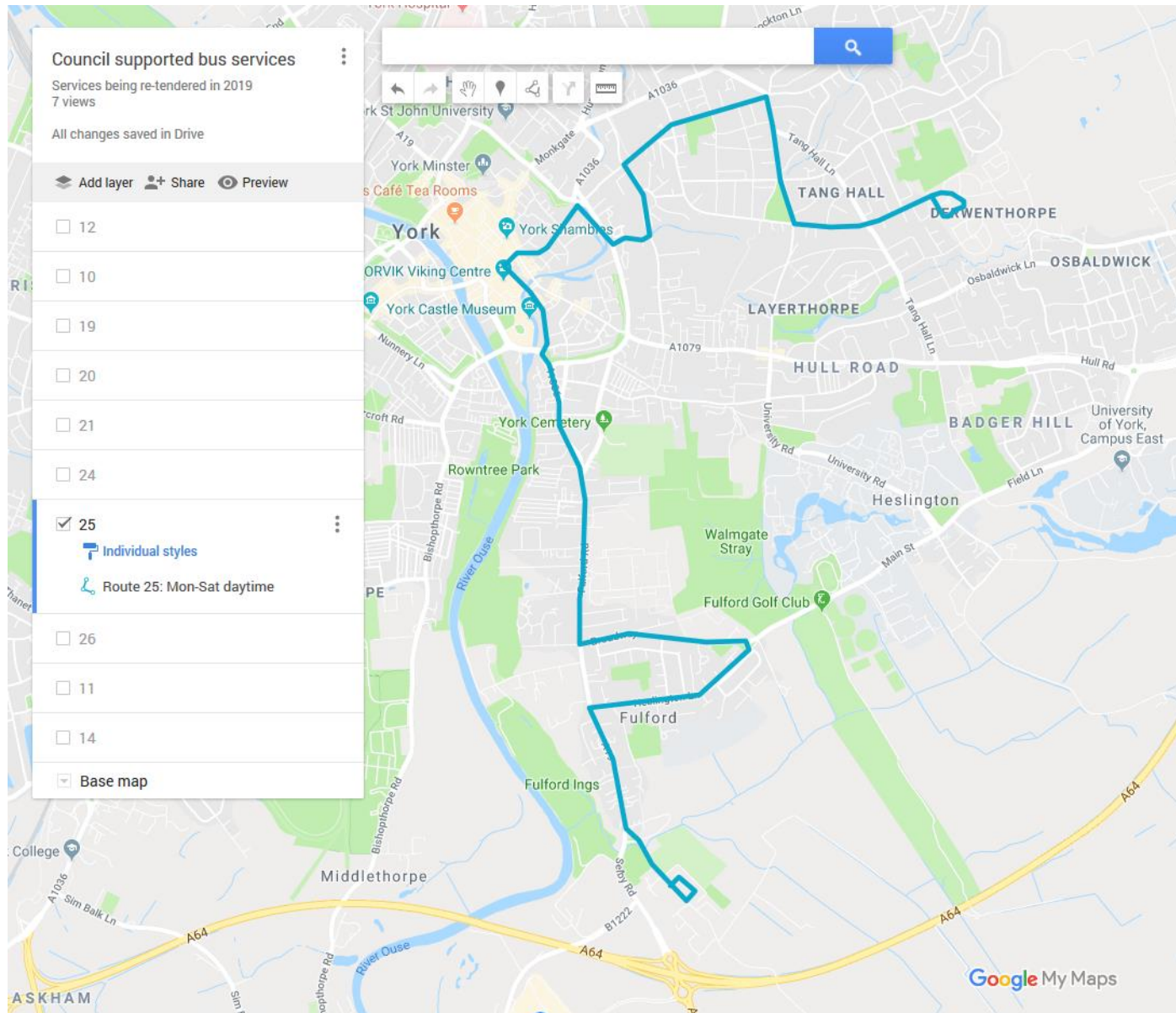


Figure 9: Service 25 (Mon-Sat daytimes)

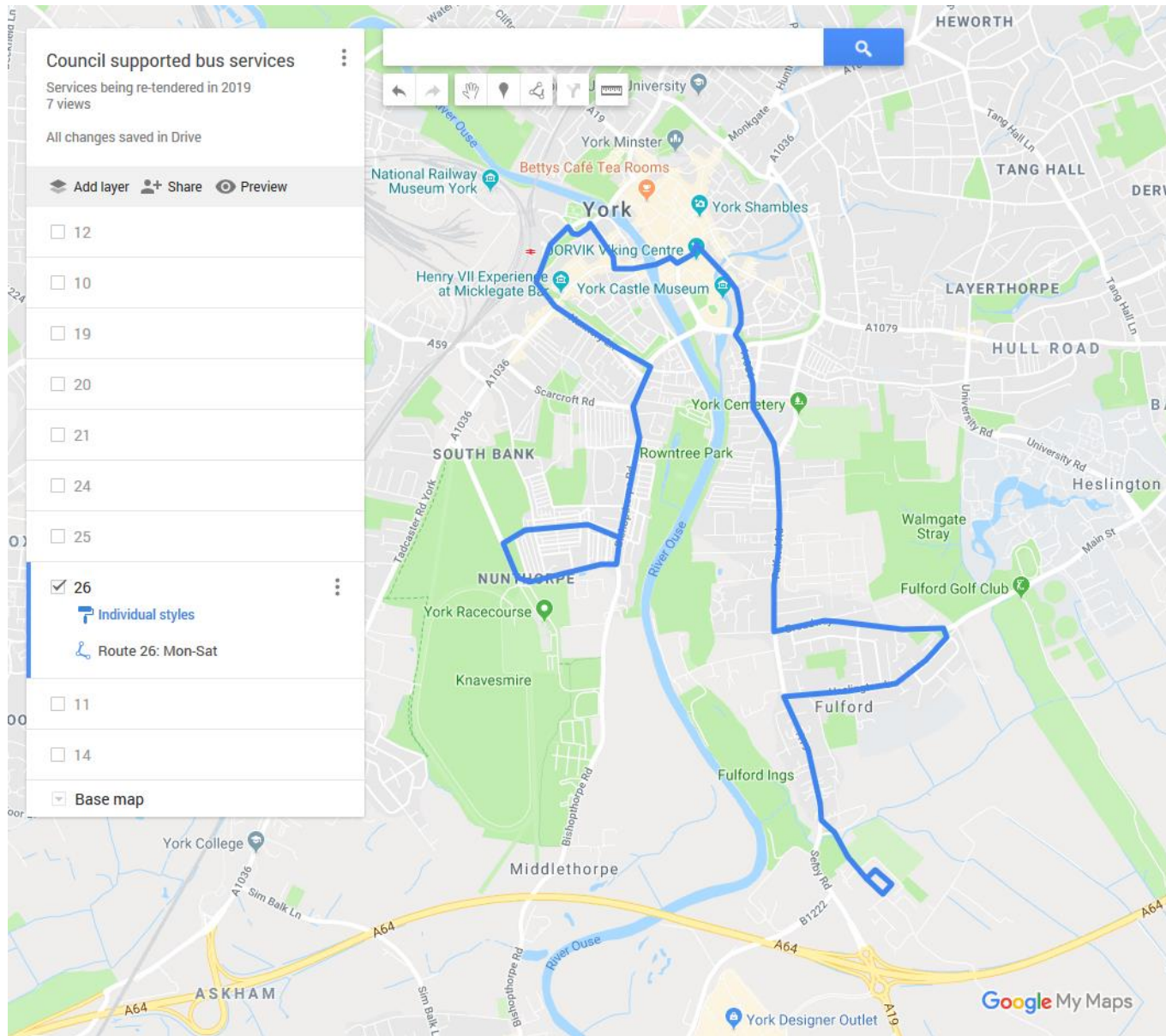


Figure 10: Service 26 (Mon-Sat daytimes, plus one journey from Piccadilly to Fulford on Fri/Sat evenings)